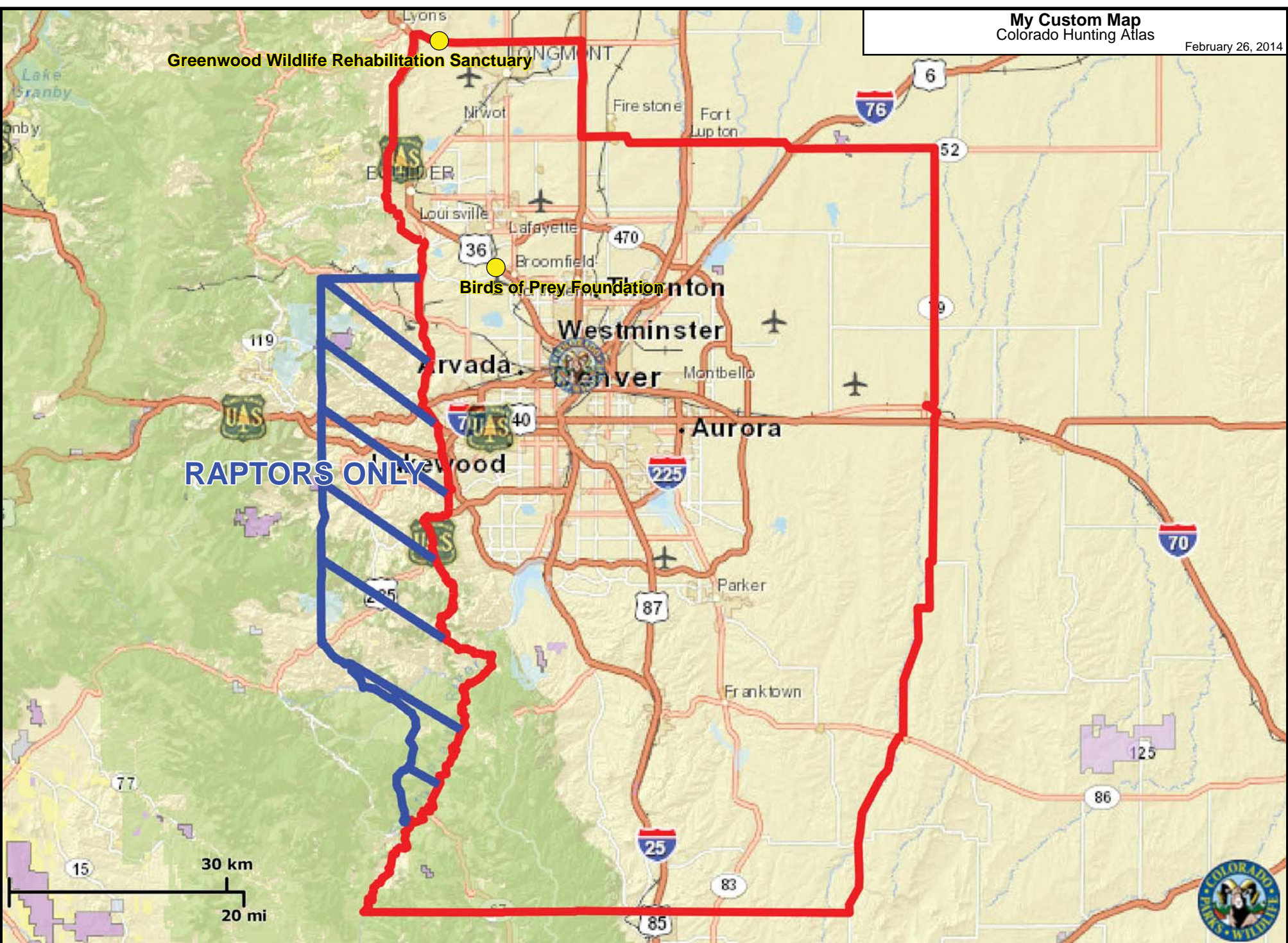



Greenwood Wildlife Rehabilitation Sanctuary

Birds of Prey Foundation

RAPTORS ONLY




Colorado Hunting Atlas Legend


 GMU boundary (Hunting Unit)


Land Management (COMaP v8)


 State Parks

 Division of Wildlife


 BLM


 Forest Service

 Township Range boundary

 Section boundary

Game Species Activities


 Migration Patterns

 Migration Corridors


 Winter Concentration Area


 Winter Range

 Summer Concentration Area

 Concentration Area


 Summer Range

 Resident Population Area

 Overall Range

Campground


 BLM

 CDOW


 State Parks


 USFS


CDOW Public Access Properties


 State Wildlife Area

 Fishing Access


 Watchable Wildlife Area

 State Trust Land (Seasonal Hunting)

 Hunting Access (Non-STL)


 State Habitat Area


Wildlife Area Facilities


 SWA Wildlife Viewing


 SWA Restroom


 SWA Picnic Area

 SWA Parking

 SWA Info Source


 SWA Hunting Blind

 SWA Fishing Pier


 SWA Campsite


 SWA Boatramp

Points of Interest


 License Agent

 Medical

 Sheriff or State Patrol

 Chamber of Commerce
or Welcome Center

 CPW Office

 Forest Service Office

 BLM Field Office